

→ BACKGROUND

Dakota County currently has limited transit options on east-west corridors throughout the county. This makes east-west travel to and from neighborhoods and activity centers challenging for those traveling via transit. Dakota County is undertaking the **Dakota County East-West Transit Study** to develop improved transit options for east-west corridors.

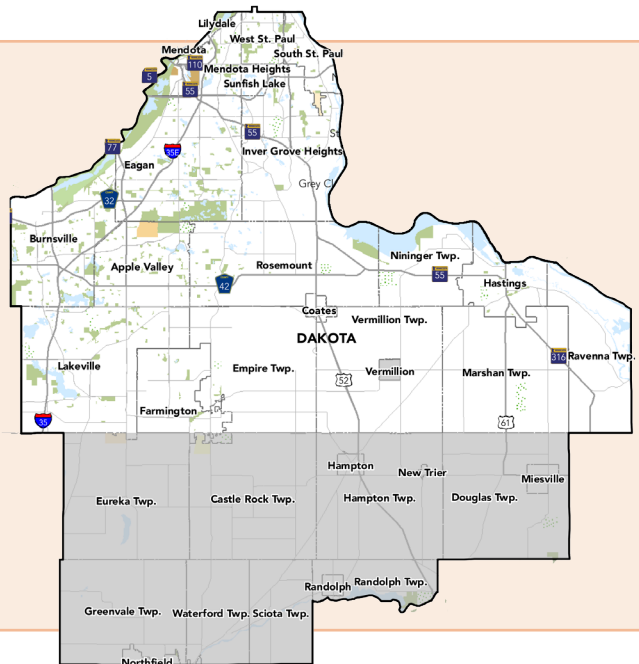
→ STUDY OVERVIEW

Dakota County's East-West Transit Study will evaluate transportation and transit needs and trends within Dakota County and adjacent areas. Since there has been significant focus on north-south transit investments in the county, the examination of potential transit improvements on east-west corridors is a priority of the Dakota County Commission. **The purpose of this study is to identify and evaluate improved transit options for east-west corridors across Dakota County.**



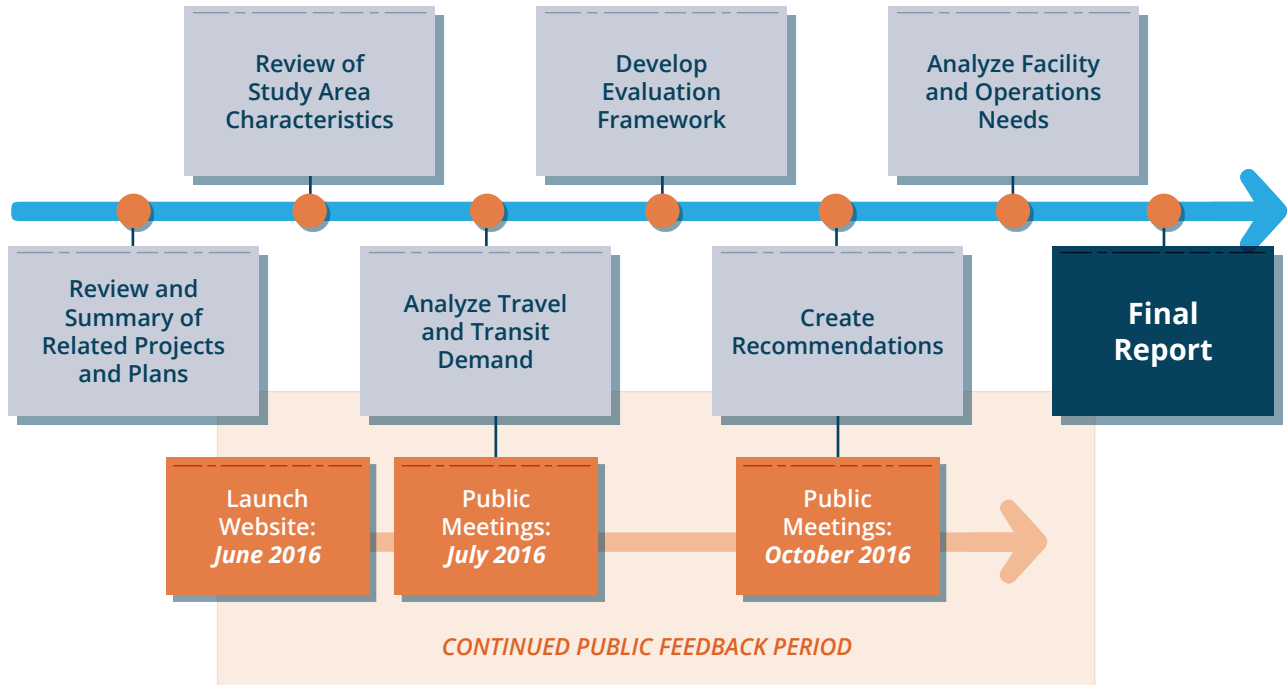
STUDY AREA

The Study Area is generally the east-west corridors in Dakota County between 220th Street and northern Dakota County border. The boundaries are Judicial Road on the west, 220th Street on the south, the Mississippi River on the east, and Annapolis Street on the north. The study area is home to many employers, educational and medical institutions, and a mix of residential and commercial uses.



East-West Transit Study

→ SCHEDULE



STAY CONNECTED




Dakota County Department of Transportation

14955 Galaxie Avenue
Apple Valley, MN 55124



Project Website

www.dakotaeastwesttransit.com

 /Dakota-County-MN

 www.co.dakota.mn.us



Joseph Morneau

Project Manager
joe.morneau@co.dakota.mn.us
(952) 891-7986